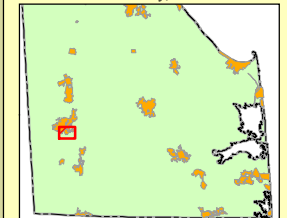


# Town of Blades, Delaware


## Map 6. Existing Land Use

- Residential
- Commercial
- Redevelopment
- Institutional
- Industrial
- Open Space
- Public Utilities
- Vacant
- Municipal Boundaries
- Parcel Boundaries
- Major Routes
- Roads
- Railroads
- Rivers and Lakes

Sussex County, Delaware

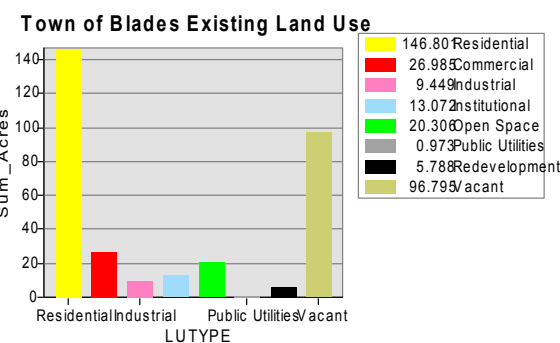
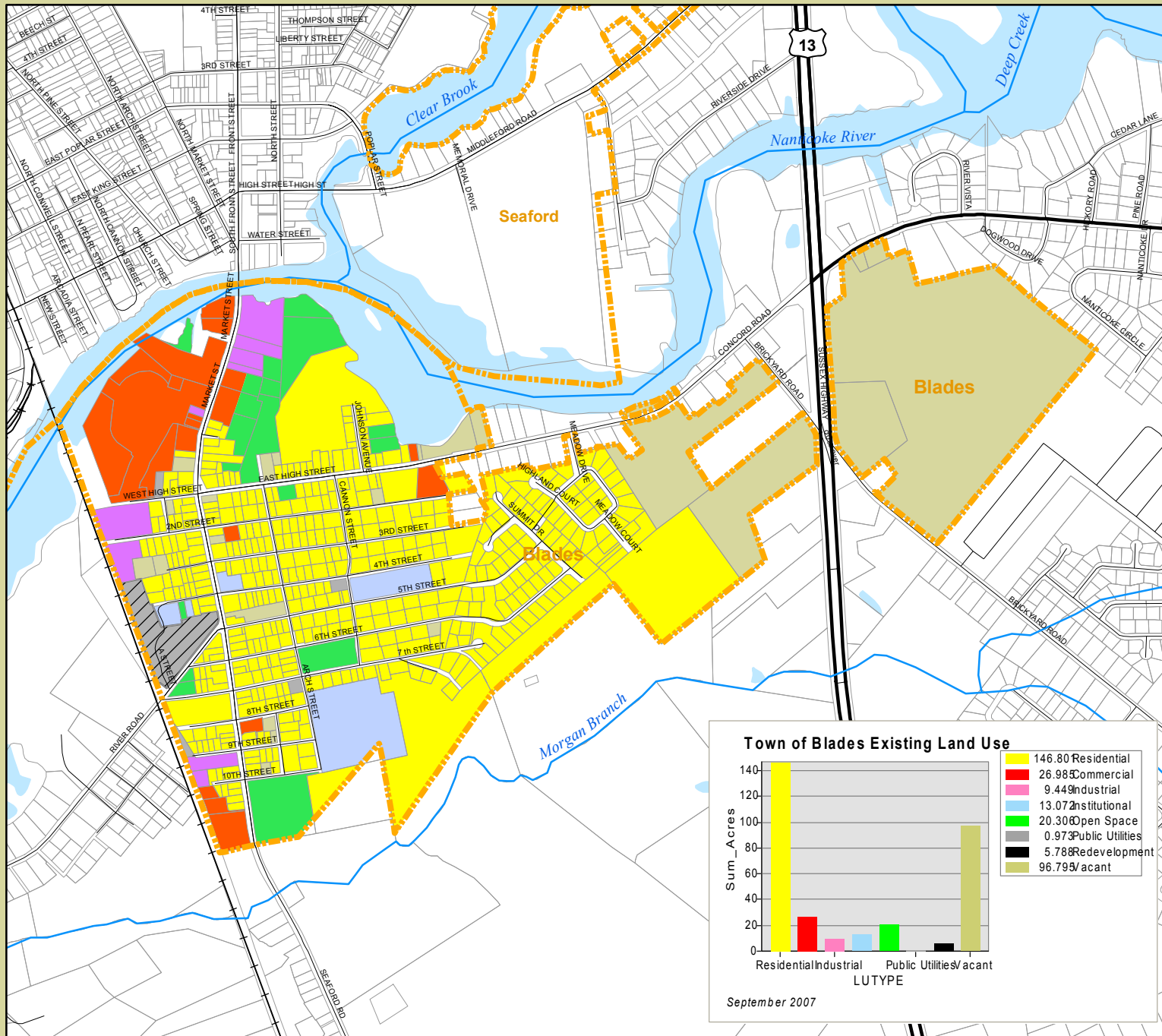


April 2008



Sources:  
 Existing Land Use - Developed by a Land Use Survey in 2002, updated by the Town of Blades and the Institute for Public Administration, University of Delaware, September 2007.  
 Roads - Delaware Department of Transportation (DelDOT) centerline file, September 2007.  
 Parcels - Sussex County Mapping and Addressing Department, September 2007.  
 Hydrology - USGS, 1991-1993 and National Hydrography Dataset (NHD), flowline, USGS and EPA.  
 Municipal Boundaries - Office of State Planning and Coordination (OSPC), September, 2007.

Note:  
 This map is provided by the Institute for Public Administration (IPA) solely for display and reference purposes and is subject to change without notice. No claims, either real or assumed, as to the absolute accuracy or precision of any data contained herein are made by the IPA, nor will the IPA be held responsible for any use of this document for purposes other than which it was intended.



September 2007