







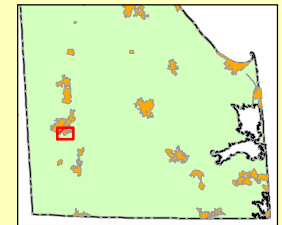


Town of Blades, Delaware

Map 5. Areas of Concern

-  Area of Concern
-  Municipal Boundaries
-  Major Routes
-  Roads
-  Railroads
-  Parcel Boundaries
-  Water Bodies
-  Rivers and Streams

Sussex County, Delaware



April 2008



Sources:
 Area of Concern has been determined by using the fire district boundary, Sussex County Mapping and Addressing Department, 2007.
 Roads - Delaware Department of Transportation (DelDOT) centerline file, December 2006.
 Parcels - Sussex County Mapping and Addressing Department, May 2007.
 Hydrology - USGS, 1991-1993 and National Hydrography Dataset (NHD), Twining, USGS and EPA.
 Municipal Boundaries - Office of State Planning and Coordination (OSMC), February 9, 2007.

Note:
 This map is provided by the Institute for Public Administration (IPA) solely for display and reference purposes and is subject to change without notice. No claims, either real or assumed, as to the absolute accuracy or precision of any data contained herein are made by the IPA, nor will the IPA be held responsible for any use of this document for purposes other than which it was intended.

